

Wadestown School (3055)

ENROLMENT SCHEME

Home Zone

All students who live within the home zone described below (and/or shown on the attached map) shall be entitled to enrol at the school.

On the extreme western and northern sides of the home zone the Kaiwharawhara Stream is representative of the boundary. In a clockwise direction this means that on the west side Wilton Bush Road is in zone, and the boundary crosses Churchill Drive at the intersection with Blackridge Road. In the north Blackridge Road, Wadestown Road, Hanover Street, Oban Street, Sefton Street and Barnard Street are all in zone.


The east side of the zone is the Hutt Road from numbers 22 to 110 on the even side and 25 to 101 on the odd side. Hutt Road addresses south of the intersection with Sar Street are not in zone. Sar Street addresses are in zone. Frandi Street addresses are not in zone.


In the south the zone boundary continues as a line such that in Grosvenor Terrace numbers 20 (A, B & C) and above on the even side and numbers 11 (A & B) and above on the odd side are in zone. The boundary continues to the Reserve and in Wadestown Road numbers 4 and above on the even side and numbers 1 and above on the odd side are in zone. The zone boundary continues to follow the Reserve boundary such that Wade Street, Weld Street, Cecil Road and Edgeware Road are all in zone.

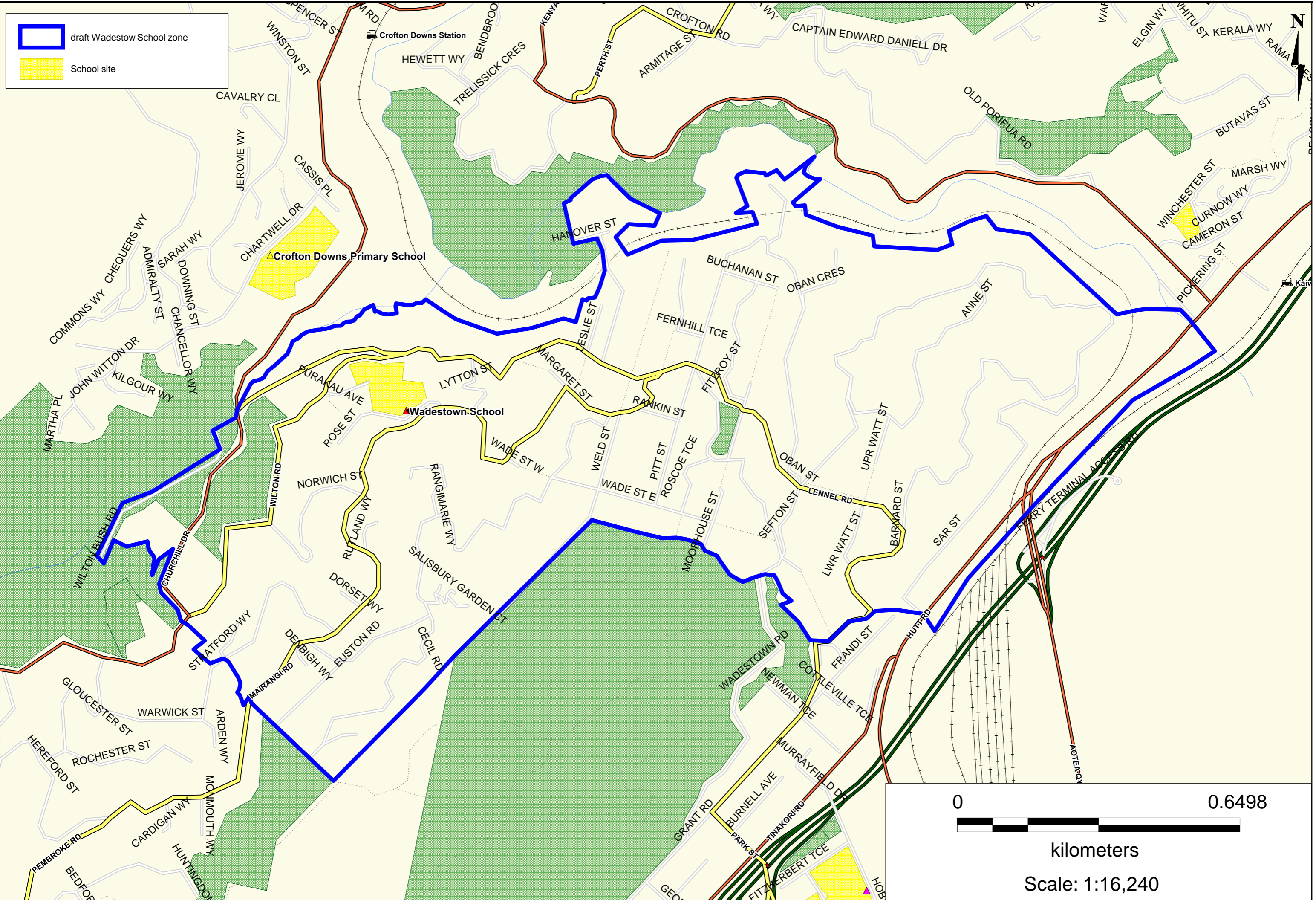
In the south-west the boundary line crosses at the point where Pembroke Road meets Mairangi Road. Mairangi Road is in zone. Pembroke Road is out of zone. The boundary crosses Warwick Street such that numbers 62 and above on the even side and numbers 47 and above on the odd side are in zone. Both sides of Stratford Way are in zone. The boundary line also crosses at the intersection of Wilton Road and Churchill Drive, to include numbers 86 and below on the even side and 95 and below on the odd side of Wilton Road, and numbers 2 to 18 on the even side and 1 to 21 on the odd side of Churchill Drive. The boundary line connects to include Wilton Bush Road, the starting point.

All residential addresses on included sides of boundary roads and all no exit roads off included sides of boundary roads are included in the zone unless otherwise stated.

Draft Wadestown School zone

 draft Wadestow School zone

 School site



0 0.6498
kilometers
Scale: 1:16,240